

Pacific Palisades  
Subarea 1




Venice - Playa Del Rey  
Subarea 2

City of Los Angeles

# COASTAL ZONE

The boundaries of the Coastal Zone are based on data supplied by the California Coastal Commission, January 2000.

The Coastal Zone is defined in the California Public Resources Code (P.R.C.), Division 20 (commencing with Section 30000), pursuant to the California Coastal Act of 1976.

-  Coastal Zone
-  Areas within three miles of the Coastal Zone
-  Coastal Zone Boundary

**Transportation Network**

Copyright (c) 2003, Thomas Brothers Maps, Inc.

-  Freeways
-  Major Streets



Not to be reproduced without prior written permission of the City of Los Angeles

San Pedro - Harbor  
Subarea 3