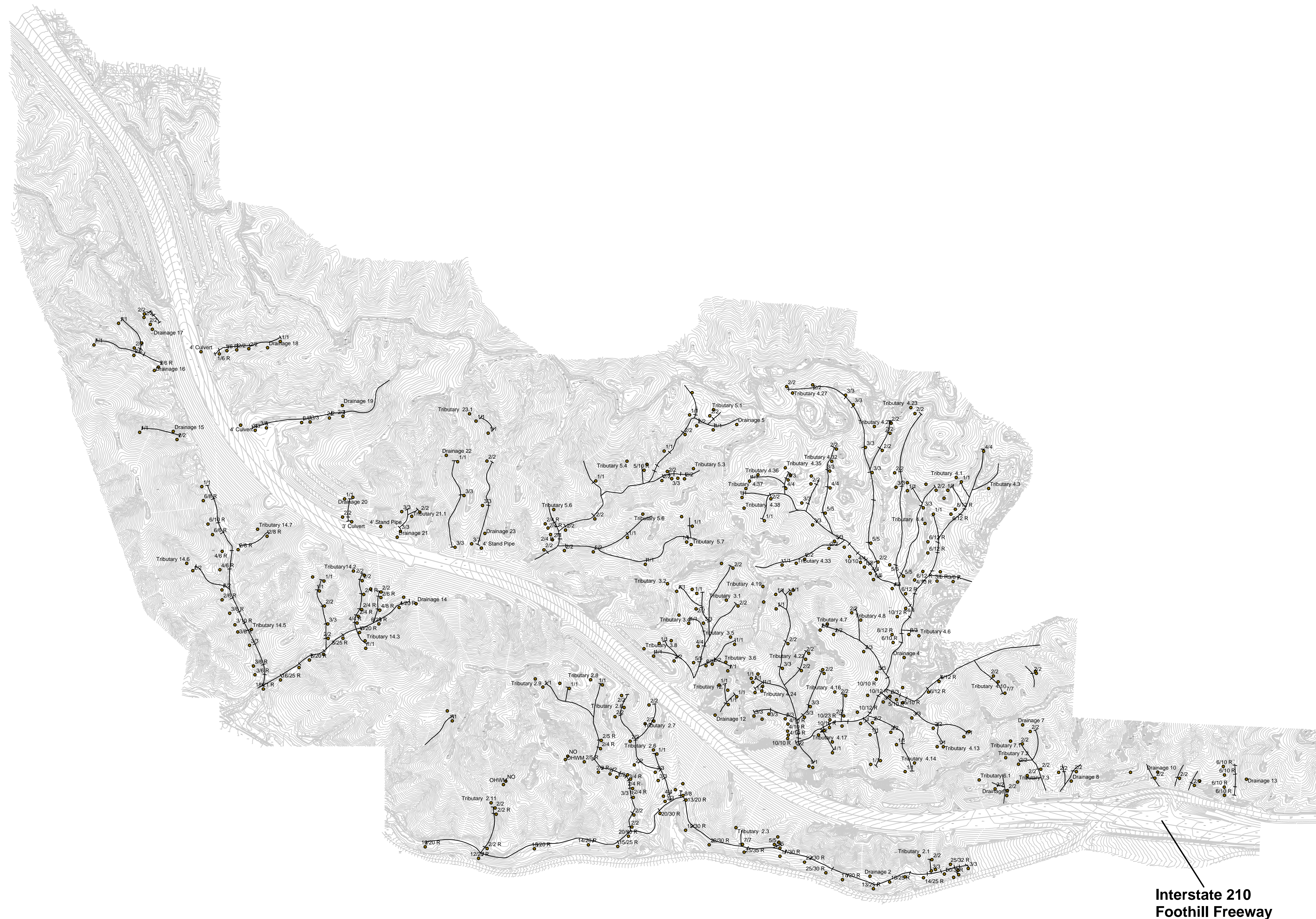


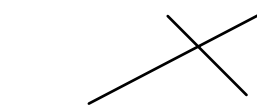
# CANYON HILLS

## Jurisdictional Delineation Map




### Legend

2/2R



**AREAS WITHIN CORPS AND CDFG JURISDICTION**  
The first measurement represents the width of the Corps ordinary high water mark. The second measurement represents the width of the CDFG streambed. An "R" following the second measurement indicates that the entire CDFG width supports riparian vegetation.



Interstate 210  
Foothill Freeway

GLENN LUKOS ASSOCIATES  
Exhibit 3



January 10, 2003