






CANYON HILLS


City of Los Angeles Caltrans

LEGEND

- Jurisdictional Delineations**
-  Jurisdictional Delineations
 -  Jurisdictional Delineations
 -  1st Measurement indicates width of ACOE ordinary high water mark
 -  2nd Measurement indicates width of 10-foot stream bed
 -  2nd Measurement with "4" indicates width of riparian canopy subject to CDFG jurisdiction

Vegetation Types

-  Mixed Chaparral
-  Coast Sage Scrub
-  Deerwood Scrub
-  Mulefat Scrub (MULEFAT)
-  Chamise Chaparral
-  Southern Mixed Riparian
-  S.O. Live Oak Woodland
-  Southern Riparian Scrub
-  Chamise Sage North Habitat
-  S.O. Live Oak Riparian Forest
-  Southern Willow Scrub
-  Disturbed-Ruderal



Source: Forma Systems, June 10, 2003.

