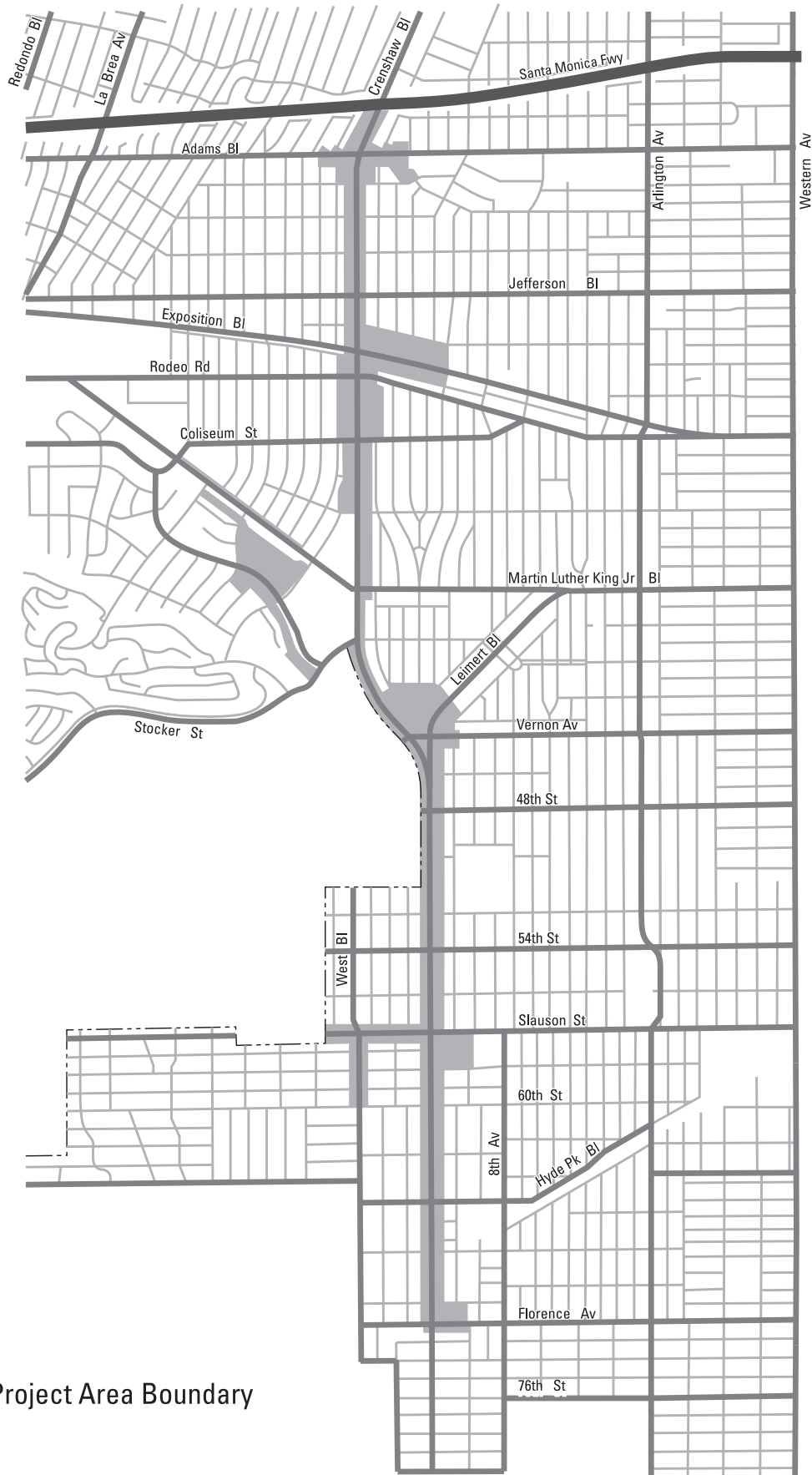


Crenshaw Corridor Specific Plan



 Project Area Boundary



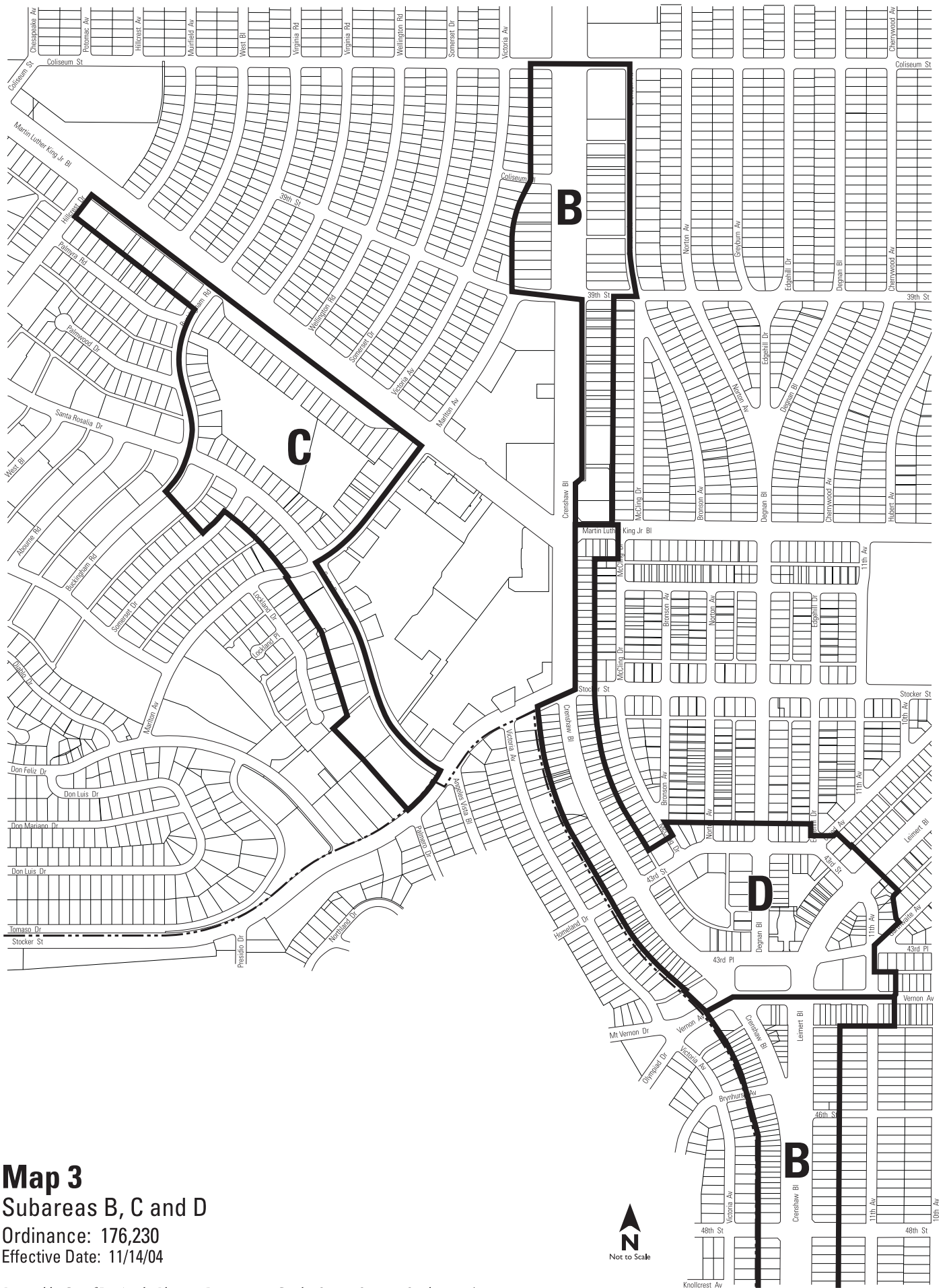
Map 1

Prepared by City of Los Angeles Planning Department • Graphic Services Section • August, 2003



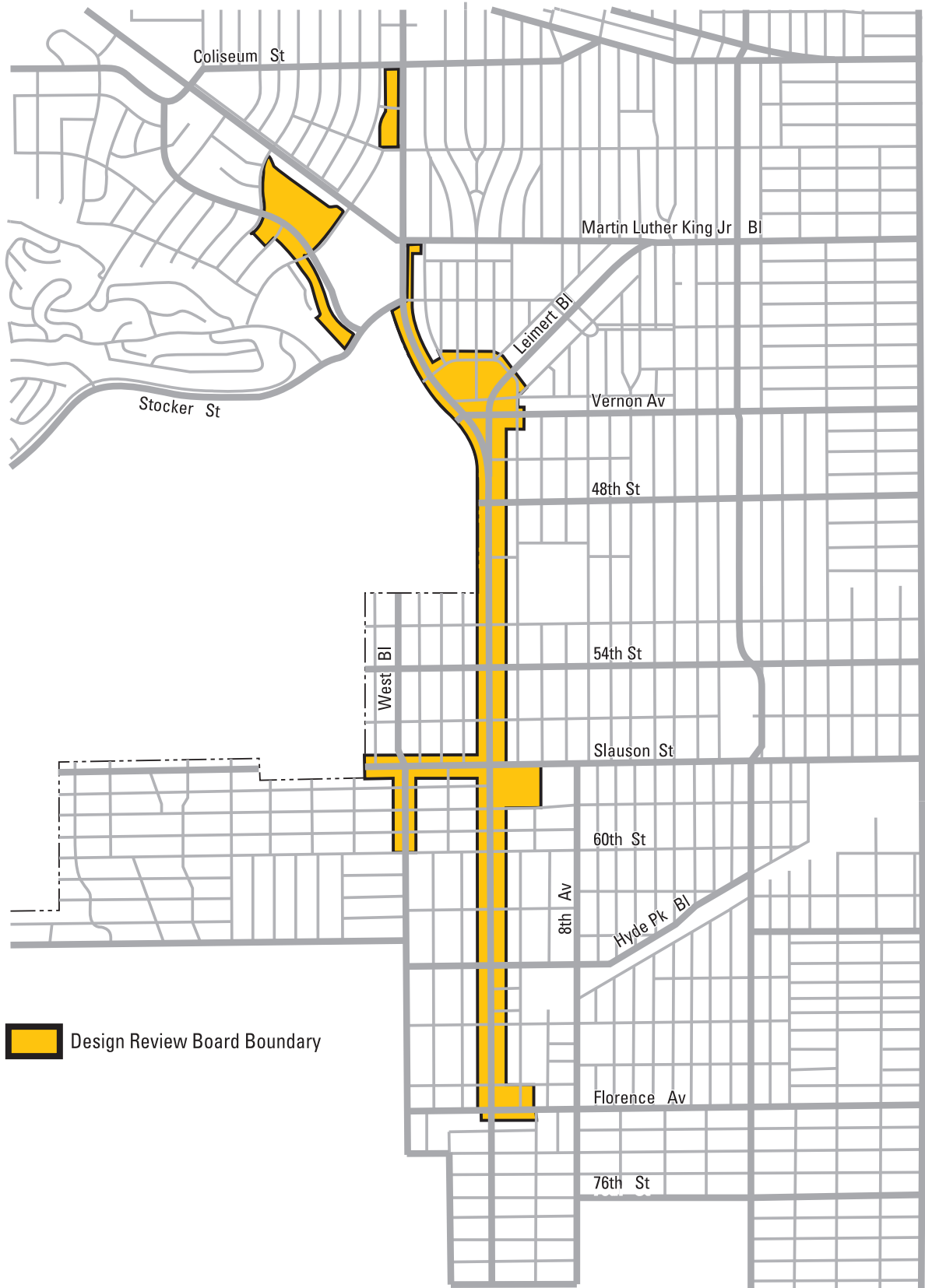
Map 2 Subarea A


Prepared by City of Los Angeles Planning Department • Graphic Services Section • August, 2003



Map 3
Subareas B, C and D
 Ordinance: 176,230
 Effective Date: 11/14/04

Crenshaw Corridor Specific Plan Design Review Board Areas



 Design Review Board Boundary

 N Not to scale