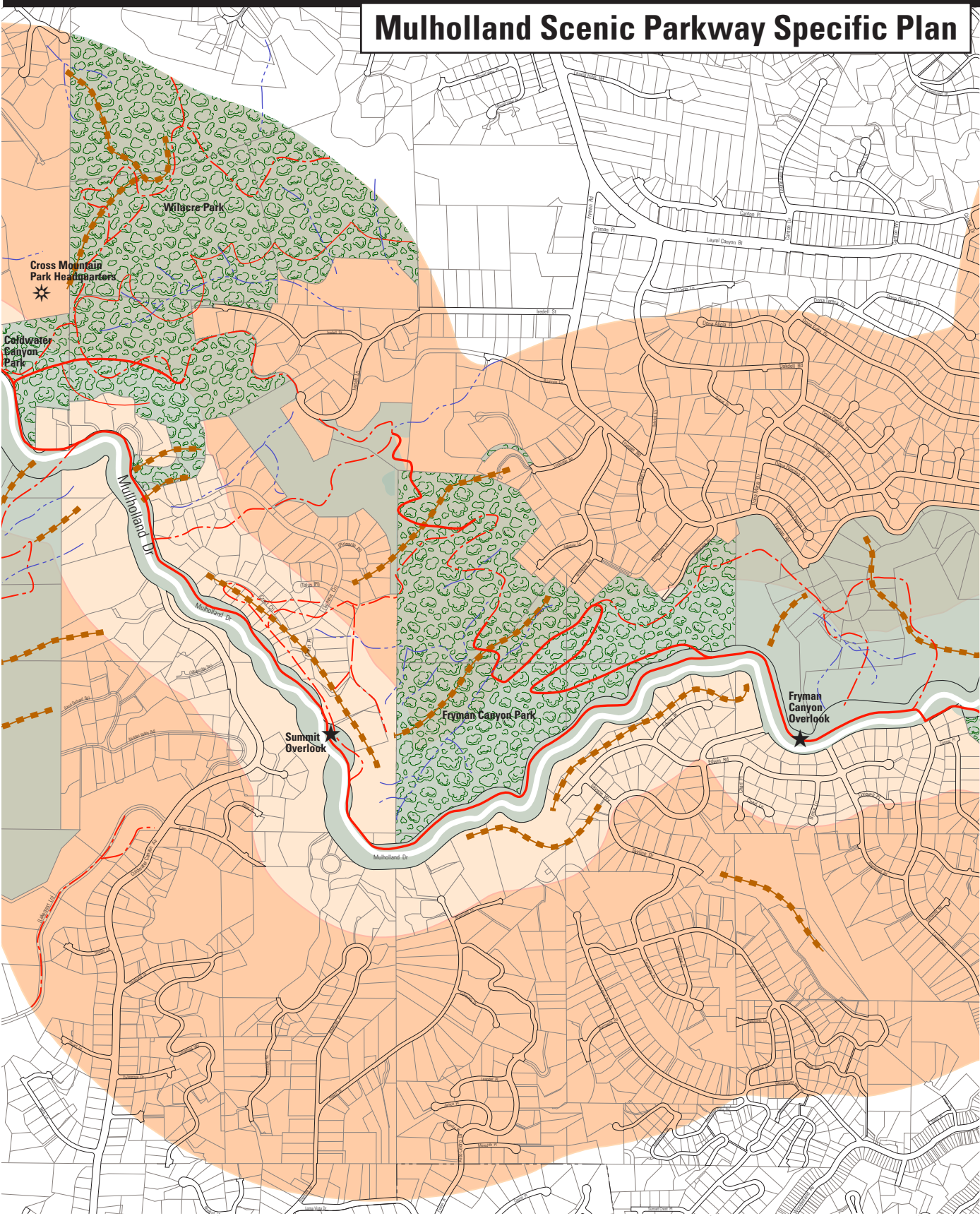
















# Mulholland Scenic Parkway Specific Plan



-  Inner Corridor Overlay Zone  
500' from Right-of-Way
-  Outer Corridor Overlay Zone  
500' to One-Half Mile from Right-of-Way
-  Institutional Use Corridor

-  Publicly-Owned Open Space
-  Roadway
-  Public Parkland
-  Prominent Ridge
-  Watercourse

-  Major Vista Point
-  Core Trail
-  Existing Trail, Fire, or Service Road
-  Proposed Trail
-  Organized Group Meeting Center
-  Visitor's Center