








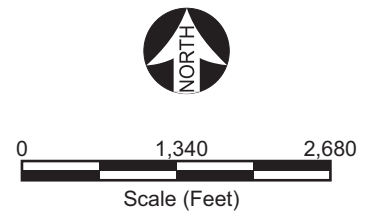


Generalized Zoning

-  OS (Open Space)
-  A, RA (Agriculture)
-  RE, RS, R1, RU, RZ, RW1 (Residential)
-  R2, RD, RMP, RW2, R3, R4, R5 (Residential)
-  ADP, C1, C1.5, C2, C4, C5, CR, CW, LASED, WC (Commercial)
-  CM, MR, CCS, M1, M2, M3, SL (Industrial)
-  P, PB
-  PF (Public Facilities)
-  HILLSIDE



Source: City of Los Angeles Planning Department, Zone Information and Map Access System (ZIMAS), <http://zimas.lacity.org/>.



CHRISTOPHER A. JOSEPH & ASSOCIATES
Environmental Planning and Research

Figure 4.2-2
Land Use Map